





**NATIVE TITLE  
DETERMINATION APPLICATION**

-  **AMENDED  
QUD84/4  
Gangalidda and Garawa Peoples (QC04/5)**
-  **QG207/97 Wellesley Islands Sea Claim  
(QC96/2)**
-  **Determination Area  
QUD84/04 Gangalidda and Garawa Peoples**
-  **Determination Area  
QUD66/05 Gangalidda and Garawa Peoples #2**

Non-freehold data sourced from Department of the Environment & Resource Management, Qld (February, 2011).

Aboriginal Freehold data compiled by NNTT based on data sourced from the Aboriginal and Torres Strait Islander Land Acts Branch, Department of the Environment & Resource Management, Qld (August 2008). Spatial data based on Cadlite (November 2008).

NOTE: To determine areas subject to claim within the external boundary, reference to the application description is necessary.

Map created by: Geospatial Services,  
National Native Title Tribunal (03/05/2011)

Application boundary data compiled by NNTT.

Map Ref: 20110503\_amended\_QC04\_5\_tenure\_A3L.pdf  
Geotrack: GT\_2009\_0490

© Commonwealth of Australia 2011

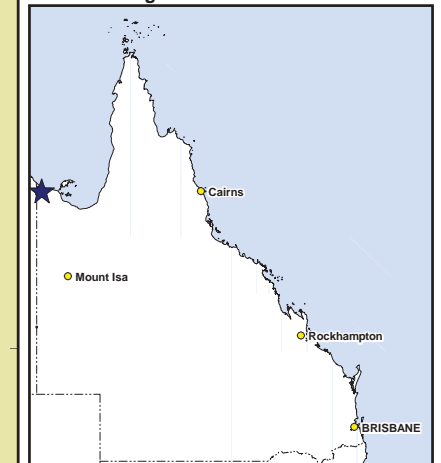
The Registrar, the National Native Title Tribunal and its staff, members and agents and the Commonwealth (collectively the Commonwealth) accept no liability and give no undertakings, guarantees or warranties concerning the accuracy, completeness or fitness for purpose of the information provided. In return for you receiving this information you agree to release and indemnify the Commonwealth and third party data suppliers in respect of all claims, expenses, losses, damages and costs arising directly or indirectly from your use of the information and the use of the information you obtained by any third party.



Latitude and Longitude based on Geocentric Datum of Australia 1994  
Non Projection



**Location Diagram**



**Application summary attachment:**  
QUD84/2004 (QC2004/005),  
Map of Application Area, Attachment C of the Application  
Page 1 of 1, A4, 20/05/2011







2353PH1515  
WENTWORTH

4601PH1676  
TROUTBECK  
Lot 6 on AP14236

4712PH1678  
BUNDELLA

1SP217472  
WESTMORELAND

2SP217472  
CLIFFDALE

- Land Tenure**  
Freehold and unknown are uncoloured
-  Convertible Lease
  -  Other Lease
  -  Pastoral Lease
  -  Reserve/Park
  -  Other
  -  Aboriginal Freehold

Northern Territory

GULF OF CARPENTARIA

